

Title: Digital Exposure Notification Tools: A Global Landscape Analysis

Authors: Camille Nebeker EdD, MS^{*1,2}, Daniah Kareem, BSPH^{1,2}, Aidan Yong, BA², Rachel Kunowski^{2,6}, Mohsen Malekinejad, MD, DPH^{4,5}, Eliah Aronoff-Spencer, MD, PhD¹⁻³

Affiliations

1. Herbert Wertheim School of Public Health and Human Longevity Science, University of California San Diego, 9500 Gilman Drive, La Jolla, CA USA 92093
2. The Design Lab, University of California San Diego, UC San Diego, 9500 Gilman Drive, La Jolla, CA USA 92093
3. Division of Infectious Diseases and Global Public Health, School of Medicine, UC San Diego, UC San Diego School of Medicine, 9500 Gilman Drive, La Jolla, CA USA 92093
4. University of California, San Francisco, Department of Epidemiology and Biostatistics, San Francisco, California, USA
5. University of California, San Francisco, Institute for Global Health Sciences, San Francisco, CA, USA
6. UC San Diego, 9500 Gilman Drive, La Jolla, CA USA 92093

*Corresponding Author:

Eliah Aronoff-Spencer MD PhD

Division of Infectious Diseases and Global Public Health

School of Medicine &

The Design Lab

University of California San Diego

9500 Gilman Drive, La Jolla, CA USA 92093

Email: earonoffspencer@health.ucsd.edu

Word Count: 3492

Figures: 5

Tables: 1 main table
6 supplemental

Keywords: exposure notification, contact tracing, COVID-19, pandemic, digital health, Google Apple Exposure Notification (GAEN)

Research in Context:

Evidence before this study. The COVID-19 pandemic created a role for technology to complement traditional contact tracing and mitigate the spread of disease. How countries responded with technology - specifically, how they utilized mobile apps to support public health was a focus of this research. The search process consisted of searching the Google Search Engine using queries “(*country name* COVID app) OR (COVID app *country name*) OR (COVID app *country name*+) OR (*country name*+ COVID app).” Apps that were found on the App Store, Google Play, and official government format that fit the pre-defined eligibility criteria were included in the Apps list considered in this search. Apps that did not match those criteria were excluded from the process. All 195 countries and associated COVID-19 apps were considered for inclusion if they were official COVID-19 apps adopted by the governments of those countries.

61

62 **Added value of this study.** Findings from this research contributes to the literature by providing
63 a synthesis of how technology is being used to support public health authorities in reducing the
64 spread of COVID-19. The results of this global landscape analysis of COVID 19 mobile apps,
65 included both COVID-19 Exposure Notification Apps and non-Exposure Notification Apps.

66

67 **Implications of all the available evidence.** The findings of this research can provide the
68 foundation for future studies to assess adoption rates and, subsequently identify app features that
69 lead to increased adoption of both Exposure Notification and non-Exposure Notification Apps.
70 Only when a product meets the needs of consumers will it be adopted and utilized, and in the
71 case of exposure notification tools, save lives.

72

73

74 **Eligibility Criteria**

75 The study eligibility criteria included any COVID-19 mobile applications and COVID-19
76 Exposure Notification (EN) systems that were downloadable or activated on a mobile device.
77 The search process involved using queries “(*country name* COVID app) OR (COVID app
78 *country name*), OR (COVID app *country name*+) OR (*country name*+ COVID app)” in
79 Google search engine to identify COVID-19 apps in each country. The data included active and
80 inactive apps discovered during the data collection period of June 2021 - July 2021.

81

Abstract

Background: As the COVID-19 global pandemic continues, digital exposure notification systems are increasingly used to support traditional contact tracing and other preventive strategies. Likewise, a plethora of COVID-19 mobile apps have emerged.

Objective: To characterize the global landscape of pandemic related mobile apps, including digital exposure notification and contact tracing tools.

Data Sources and Methods: The following queries were entered into the Google search engine: “(*country name* COVID app) OR (COVID app *country name*) OR (COVID app *country name*+) OR (*country name*+ COVID app)”. The App Store, Google Play, and official government websites were then accessed to collect descriptive data for each app. Descriptive data were qualified and quantified using standard methods. COVID-19 Exposure Notification Systems (ENS) and non-Exposure Notification products were categorized and summarized to provide a global landscape review.

Results:

Our search resulted in a global count of 224 COVID-19 mobile apps, in 127 countries. Of these 224 apps, 128 supported exposure notification, with 75 employing the Google Apple Exposure Notification (GAEN) app programming interface (API). Of the 75 apps using the GAEN API, 15 apps were developed using Exposure Notification Express, a GAEN turnkey solution. COVID-

103 19 apps that did not include exposure notifications (n=96) focused on COVID-19 Self-
 104 Assessment (35.4%), COVID-19 Statistics and Information (32.3%), and COVID-19 Health
 105 Advice (29.2%).

106
 107 *Conclusions:* The digital response to COVID-19 generated diverse and novel solutions to support
 108 non-pharmacologic public health interventions. More research is needed to evaluate the extent to
 109 which these services and strategies were useful in reducing viral transmission.

110

Introduction

On March 11, 2020, SARS-CoV-2, known as COVID-19, was officially declared a global pandemic by the World Health Organization (WHO)¹. As of March 2022, over 450 million confirmed cases of COVID-19 and 6 million deaths have been reported². Efforts to reduce infection spread have led to myriad digital exposure notification tools to support traditional public health contact tracing strategies.

The goal of contact tracing is to identify those who have been exposed to a particular communicable disease and isolate them before they further spread the disease. This disease mitigation method dates back at least to the Middle Ages when red crosses were painted atop homes sick with the Plague and ships routinely quarantined for 40 days (Italian (venetian) *quarantine* ‘forty days’)^{3,4}. Traditional contact tracing works by identifying and contacting persons exposed to the infected individuals to see who they have been in contact with and so forth. Exposed contacts are notified and must isolate if they test positive, averting an otherwise new transmission chain. These methods have significant draw backs. Individuals may be reticent to engage with contact tracers, not be forthcoming with contacts, and may not remember their past contacts^{5,6}. Further, the resources to conduct manual contact tracing can be rapidly overcome as case rates rise, and coordination across jurisdictions can be nearly impossible. Today, digital solutions can supplement and work in a synergistic manner to address many of these shortcomings.

Exposure Notification (EN) systems can play an important role in managing the spread of COVID-19 and other infectious diseases⁷. Exposure Notification and traditional contact tracing have similar goals – that being to notify people who may have been exposed to the virus⁸. The ability to leverage technology to detect and communicate exposure can complement traditional methods and save lives⁷. A specific instance where digital EN can compensate for the limitations of traditional contact tracing is in instances where one is in proximity with strangers whom you would be unable to identify and therefore be unable to notify of exposure with the traditional contact tracing method⁹. Using EN technology, even strangers can be notified of their potential exposure and therefore help mitigate the spread of the virus.

Digital EN is designed to alert users of potential exposure to COVID-19, as well as to provide information and referral to testing and other forms of support. Bluetooth technology is one strategy used to support digital EN where anonymous “keys” are exchanged based on users distance and duration of exposure. Some apps use Global Positioning System (GPS) tracking and QR code status as digital EN strategies, GAEN API used a decentralized data collection system and majority of apps relied on Bluetooth technology for EN due to privacy protections^{8,10}. In a partnership between Google and Apple, the Google Apple Exposure Notification System (GAEN) was rapidly developed in April 2020, which followed the PACT Protocol (Privacy Automated Contact Tracing) designed to preserve privacy in exposure detection methods¹¹. GAEN was created for public health authorities (PHAs) to develop their own Exposure Notifications app using the GAEN API. Exposure Notifications Express (ENX) was a later development using GAEN. With ENX, PHAs provide Google and Apple with a

configuration file that contains instructions, content, messaging, and risk parameters, which uses the GAEN API to generate a custom exposure notification app.

Methods

The purpose of this global landscape analysis was to document and characterize COVID-19 mobile apps, including Exposure Notification (EN) technologies.

Eligibility Criteria

The study eligibility criteria included any COVID-19 mobile app and COVID-19 Exposure Notification (EN) systems that were downloadable or activated on a mobile device. The search process involved using queries “(*country name* COVID app) OR (COVID app *country name*) OR (COVID app *country name*+) OR (*country name*+ COVID app)” in the Google search engine to identify COVID-19 apps in each country. The data included active and inactive apps discovered during the data collection period of June 2021 - July 2021.

COVID-19 App Selection Strategy:

The process for screening COVID-19 mobile apps involved first identifying if the COVID-19 app was a mobile app, which was defined as being able to download on a mobile device. Three co-authors (DK, AY, RK) divided a list of 195 countries into thirds. Each co-author then identified all COVID-19 apps that existed or previously existed in those countries. Our review

includes both COVID-19 Exposure Notification (EN) apps and non-Exposure COVID-19 apps (non EN).

Data Collection Process

Identified apps were entered into a database by country where the app was deployed along with descriptors of the app functionalities. When app descriptions in news articles, app websites, Google Play Store, or App Store were not available in English, Google Translate was used for translation.

The data collection process was divided into two phases. Phase 1 consisted of identifying every COVID-19 related mobile app using the above search method. For each resulting app, descriptive data were entered into a spreadsheet. The data included whether the: 1- app was an exposure notification app and, if yes, whether the API was GAEN, 2- product use was voluntary or mandatory in the country, and 3- product used privacy-first messaging on the official app website, Google Play Store, and/or App Store. In addition, the dataset included data management and design considerations.

Phase 2 involved separating apps into two categories: 1- Exposure Notifications apps (EN) and 2- Non Exposure Notification apps (non EN). EN apps were further categorized as using GAEN

and/or Exposure Notifications Express (ENX). For each COVID-19 app, the features were documented, and descriptive statistics applied.

Assumptions made in the process were that the information given on the Google Play store, App Store, and articles/websites discussing the app accurately described all app features. Table 1 below lists the app features and intended functionality.

A second review involved authors cross checking the data collection and analysis process. The app search process involved three researchers inputting the same keywords into the same search engine on three different laptops, (*country name* COVID App). The researchers checked for consistency in coding by searching for apps within the same 10 countries independently and then met to discuss the codes used to describe features and develop code definitions. Upon agreement of the coding schema, the search for global apps was divided among the three co-authors, with each responsible for searching countries within the assigned segment and documenting all apps and functionalities. To consolidate the coding schema, a codebook was created to define each documented functionality. a second review involved authors cross-checking a different section of the country list than they had previously reviewed. All discrepancies were then addressed in a meeting between the three researchers and missing eligible apps were added to apps list.

Results

The results describe characteristics and functionality of 224 COVID-19 mobile apps available globally. The data were drawn from 195 countries, including the United States and each of its 50 states.

Global Digital EN Landscape

Figure 1 shows a color-coded geographic map of all the countries/regions using COVID-19 Exposure Notification Apps by API.^{*1}

^{1*} The notation (2+) indicates that more than 2 of that app's type have been deployed within the region. EN apps not using the GAEN API were documented as a "non GAEN" app. The notation (2+) indicates that more than 2 of that app's type have been deployed within the region. EN apps not using the GAEN API were documented as a "non GAEN" app. The documentation "GAEN + non GAEN" means that the region had deployed both a GAEN app and a non GAEN app. ENX (GAEN) means that the region deployed an Exposure Notifications Express app, which also uses the GAEN API.

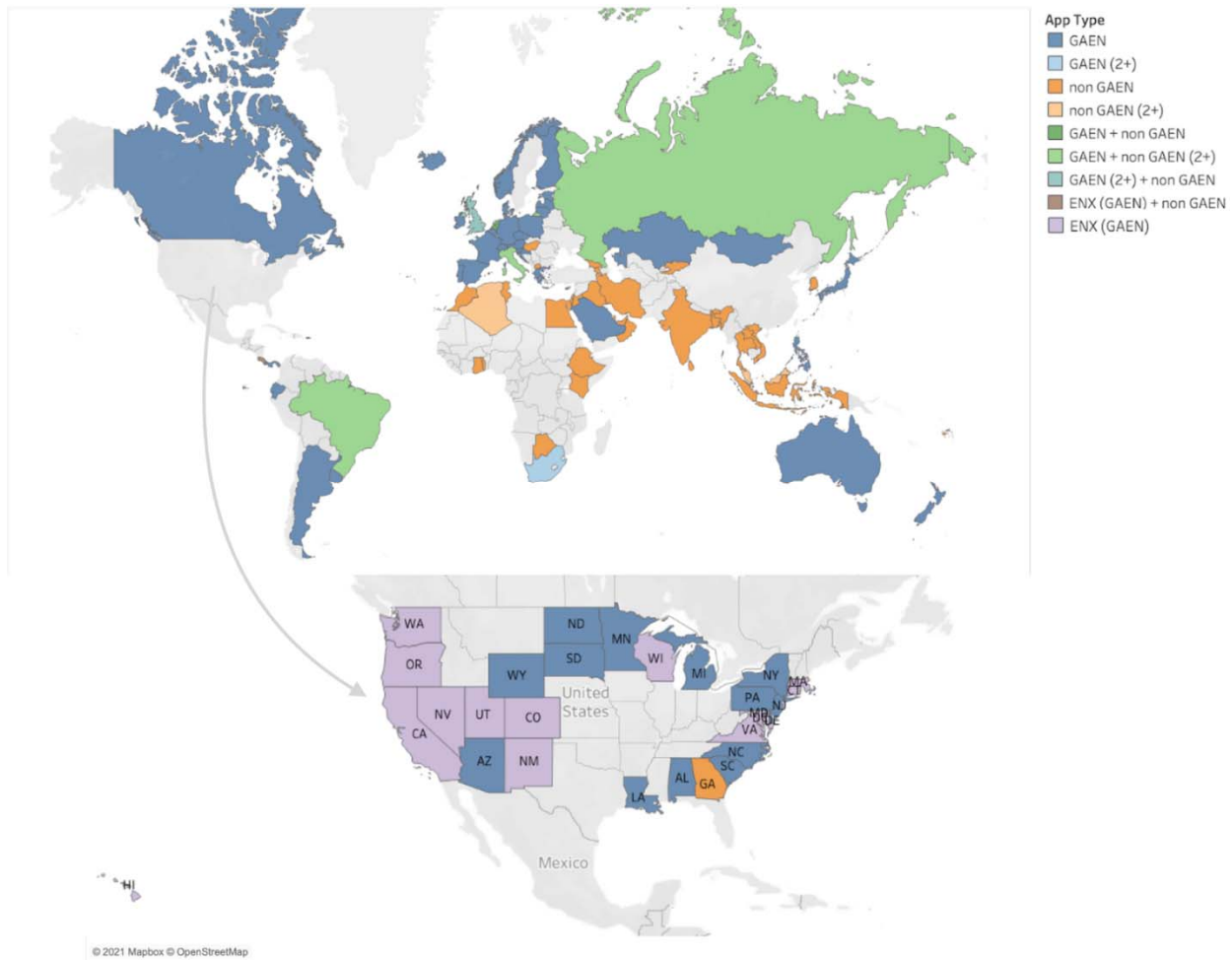


Figure 1. Global map of regions categorized by Exposure Notification (EN) App API.

Voluntary vs Mandated

Of the 224 COVID-19 apps, 150 apps (67.0%) were available for voluntary use where the user may choose to opt-in or out at their convenience. Conversely, 15 apps (6.7%) mandated user adoption and the remaining 59 apps were unclassified (26.3%). Mandates were enforced by either the government directly (n=7) where there were fines and consequences for not using the apps, or by the institution (e.g., school, airports, etc.) (n=5), or by workplace (n=3).

EN vs Non EN

Of the total, 128 apps (57.1%) were EN apps and 96 (42.9%) were non EN apps with 75 of the EN apps (58.6%) built with GAEN. Within the 75 GAEN apps, 15 apps (10.4% of all EN apps) used the Exposure Notification Express (ENX) system. The remaining 53 apps (41.4%) used an API other than GAEN (see figure 2).

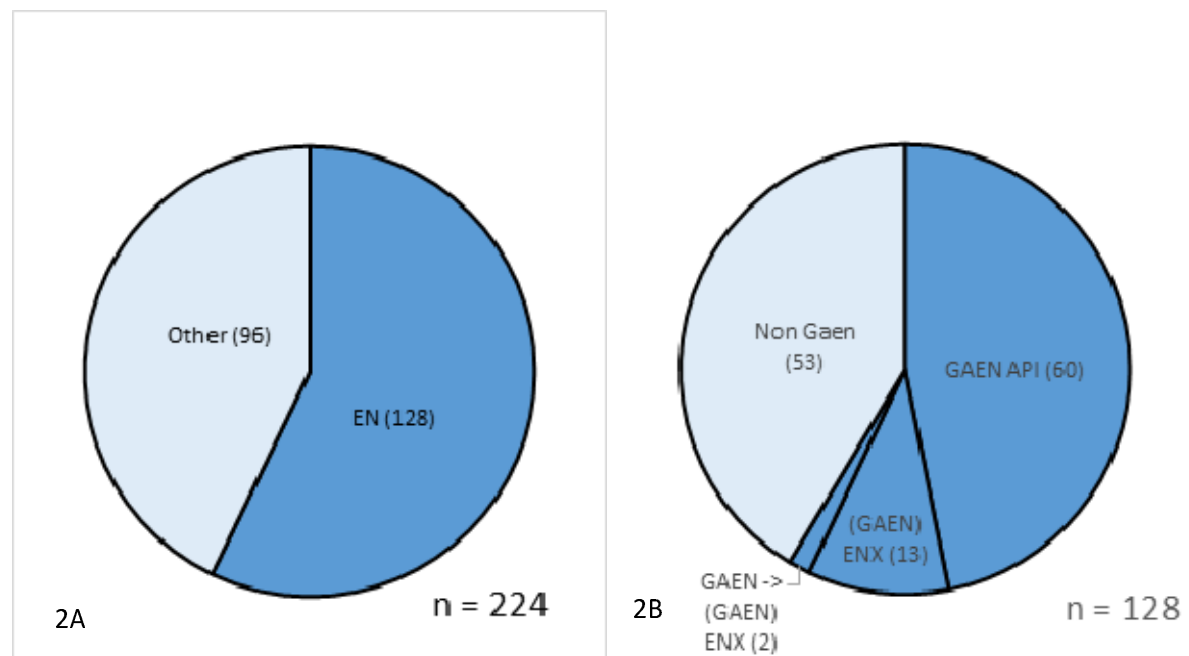


Figure 2. EN App Features: Figure 2a depicts the numbers of exposure notification and non-exposure notification apps and Figure 2b depicts the type of API technology used.

248 **Table 1. COVID-19 apps features and a description of intended functionality**

249

Listed Features	Functionality Description
COVID-19 Info	Information of COVID-19 spread and/or statistics in the country
Route Tracking/Journal	Personal location log for contact tracing
Symptom Tracker	To track and log symptoms
Self-Assessment	Individual assessment of symptoms to determine health status
Quarantine Information/ Enforcement	Information about quarantining. Enforces quarantine requirements by tracking individual's location
Medical Reporting	Reporting symptoms to health officials and doctors through an app
Chatbot	Virtual assistant allows individuals to type questions into a chat box and receive an answer
Contact Health Officials/ Helpline	Access to health officials/helpline/hotline for COVID-19 information
News	Government news about COVID-19 and official regulations
Test scheduling/results	Schedule COVID-19 test and see results
Health Advice/What to do	Information/health advice on how to treat COVID-19 and steps to take if diagnosed.
FAQ	Frequently asked questions
Direction/Map to Hospitals	Gives directions to nearby hospitals
Health status/vaccination status	Viewable health and vaccination status of an individual - digital card to show vaccination status
Vaccination schedule (manage/reminder)	Vaccination scheduling management and reminder
Vaccination Certificate	Certificate of proof for vaccination
QR code of health status	Scannable individual QR code to show one's health status
QR code for public places	Scan QR code at public places to track location
Calendar	General calendar
General health	General health (not COVID-19 related) information

Border crossing registration	App provided forms to register for crossing regional borders
Location risk assessment	Assesses the risk of COVID-19 in a public place
Health status color system	Assigns color according to an individual's health status
Vaccination Info	Information on the COVID-19 vaccine
COVID-19 surveillance dashboard	Dashboard of latest COVID-19 information and numbers/statistics
Information for trade/business	Specific COVID-19 instructions or updates related to markets and specific businesses
Special needs access	App access to the deaf and blind via video instructions and voice details

EN Apps Functions:

The primary function of the 128 Exposure Notification Apps is to support communication of exposure to COVID-19. Most apps included additional features including the availability of COVID-19 information (n = 22, 17.2% of apps), self-assessment guidance (n = 21, 16.4% of apps), health advice (n = 20, 15.6% of apps), test scheduling and test results (n = 13, 10.2% of apps) and contact information for health officials (n = 12, 9.4%) (see figure 3a below).

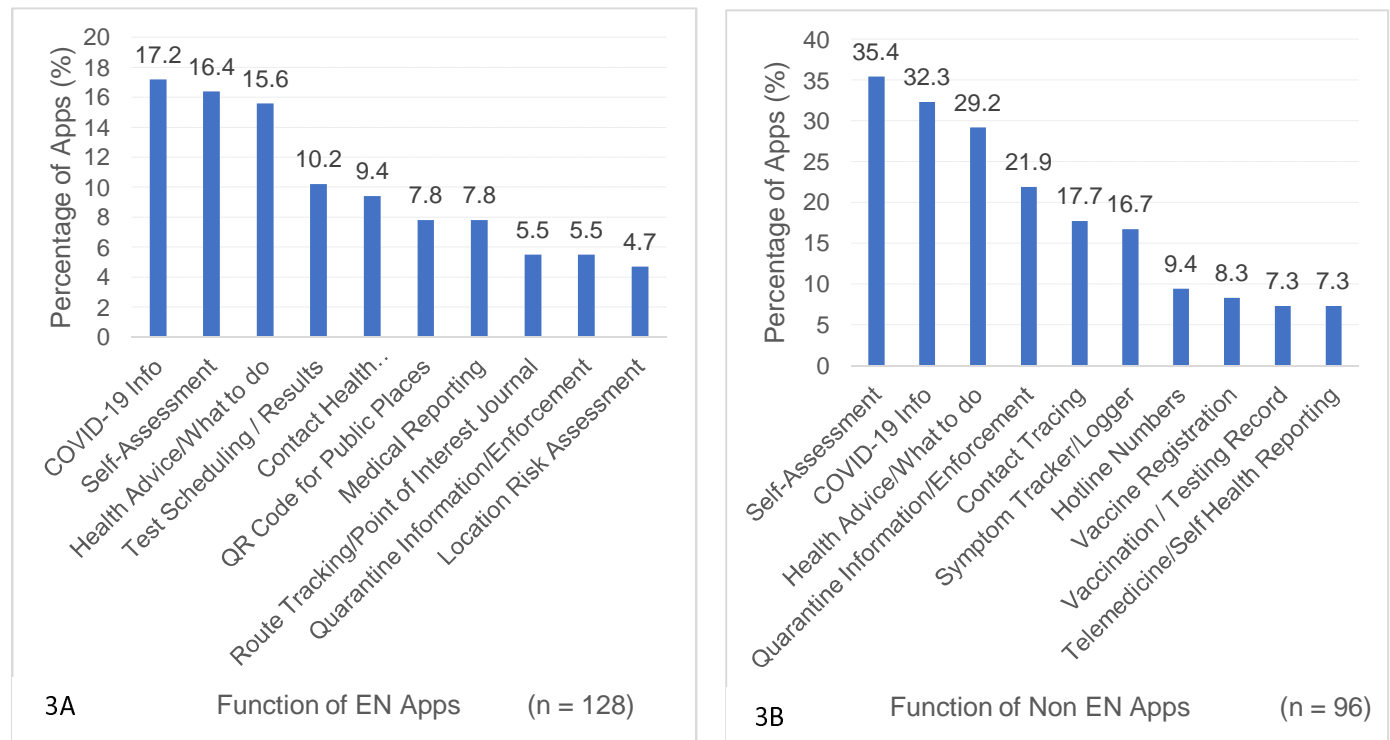


Figure 3. App Functions: Figure 3a consists of the 10 most prevalent functions across 128 Exposure Notification apps. Figure 3b depicts the 10 most prevalent functions across the 96 non exposure notification apps.

Non EN Apps Features

The features in the 96 non EN apps are similar to the EN apps except they do not include exposure notification. The top 5 features found in non EN apps were self-assessment guidance (n=34, 35.4% of apps), COVID-19 information and statistics (n=31, 32.3% of apps), health advice (n=28, 29.2% of apps), quarantine information and enforcement (n=21, 21.9% of apps),

and contact tracing (n=17, 17.7%) (see figure 3b above). Contact tracing in non EN apps differed from contact tracing in EN apps. In the non EN Apps, the app offered an option to report to PHAs if the individual had tested positive for COVID-19. The PHA would then handles the contact tracing process, instead of it occurring digitally like in the EN apps.

ENX Apps Features

As noted previously, Exposure Notification Express (ENX) apps use the GAEN foundational platform but can be tailored to fit the needs of a specific state or organization, as such, the features are like EN. For example, Hawaii's AlohaSafe Alert, Nevada's Covid Trace Nevada, and Virginia's COVIDWISE apps maintain unique app features because they deployed an original GAEN exposure notification app and then later adopted the ENX turnkey solution, which maintained their original app features.

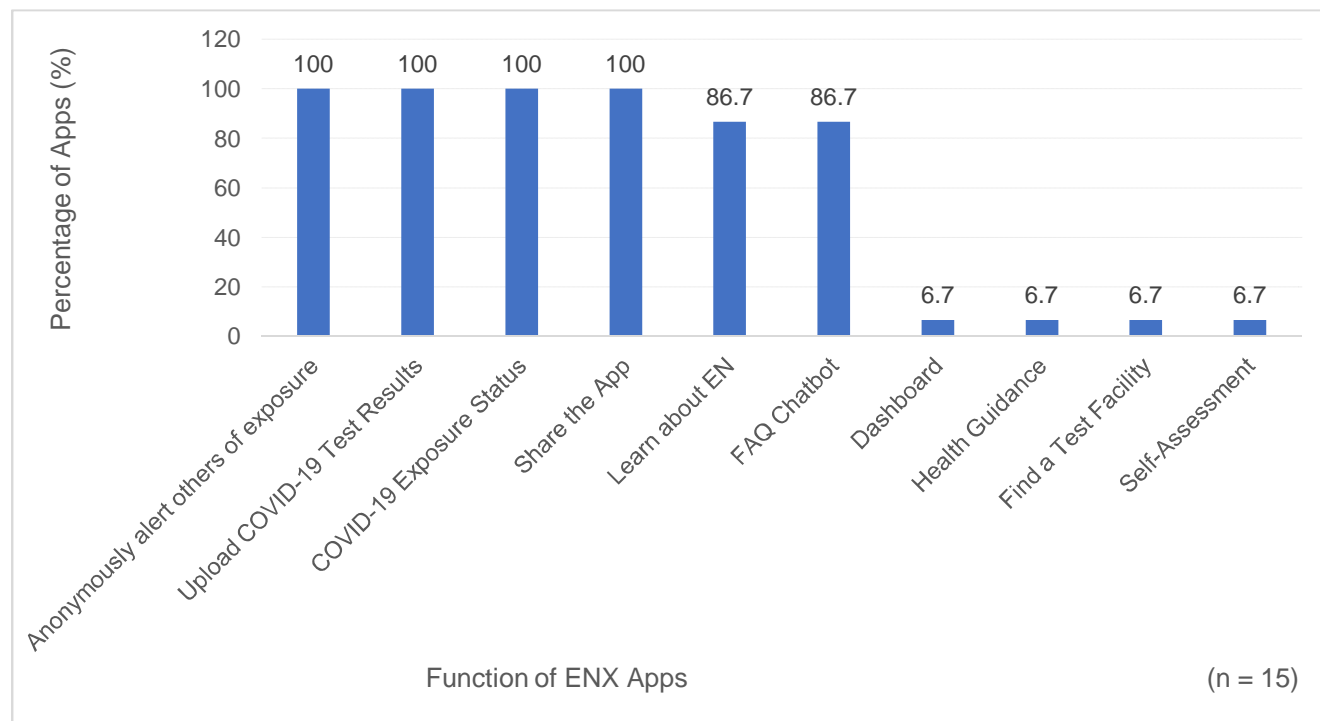


Figure 4. ENX Apps Functions: Figure 4 illustrates the most prevalent functions present across 15 ENX apps.

There were 15 ENX apps identified with all 15 being used in the US. Figure 4 illustrates the percentage of apps containing the specified function. The top 5 features found in ENX apps include Upload Your COVID-19 Test Results (n=15, 100.0% of apps), Anonymously Alert Others of Exposure (n=15, 100.0% of apps), Review Your COVID-19 Exposure Status (n=15, 100.0% of apps), Learn about EN (n=13, 14.3% of apps), and Share the Word/Invite Others (n=13, 14.3% of apps).

GAEN and Non-GAEN Apps Features

Figure 5a shows the prevalence of functions in apps using the GAEN API (n=75). The most common features include: COVID-19 Info (n = 13, 17.3% of apps), Self-Assessment (n = 12, 16.0% of apps), Health Advice/What to Do (n = 11, 14.7% of apps), Contact Health Officials/Hotline, (n = 6, 8.0% of apps), Medical Reporting (n = 6, 8.0% of apps), and Test Scheduling/Results (n = 6, 8.0% of apps).

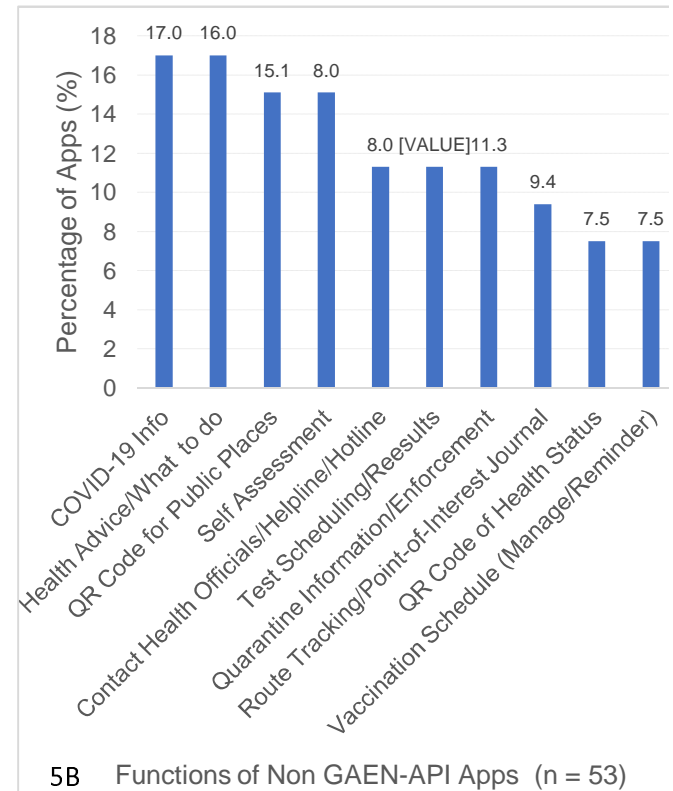
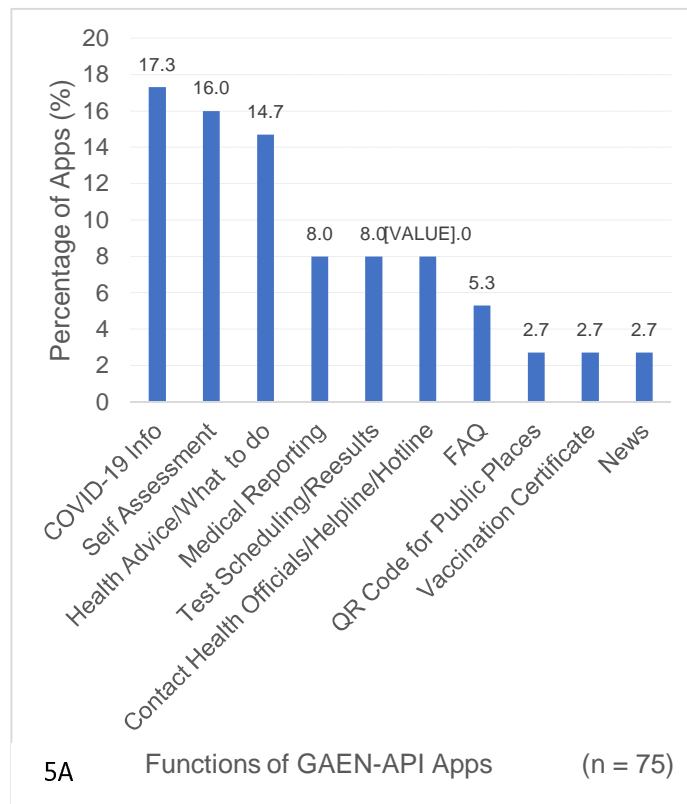


Figure 5. Functions in EN apps by API. Figure 5a functions in GAEN apps per total count of functions found in GAEN apps. Figure 5b functions in non-GAEN EN apps per total count of functions found in non-GAEN EN apps.

Apps not using the GAEN API (non-GAEN) make up 41.4% (n=53) of COVID-19 Exposure Notification apps. Figure 5b identifies the most prevalent features within the EN apps that use an API other than GAEN. The following are the five most prevalent functions found in non-GAEN apps: COVID-19 information (n=9, 17.0% of apps), Health Advice/What to Do (n=9, 17.0% of apps), Self-Assessment (n=8, 15.1% of apps), QR Code for public places (n=8, 15.1% of apps), and Contact Health Officials (n=6, 11.3% of apps). Compared with GAEN apps, they share the same top three most prevalent functions: COVID-19 information, Self-Assessment, and Health Advice/What to Do. Regardless of whether the apps used GAEN or non GAEN API, EN apps share many of the same core features. Non GAEN apps had additional features, including: QR codes for public places (15.1% of non GAEN apps), and quarantine enforcement/information (11.3% of non GAEN apps), which were not present in GAEN apps. The difference in functions can be attributed to the different main purpose of GAEN based apps versus non GAEN apps and the needs and features prioritized by where they were adopted.

Privacy

Designers of the apps and governments seemed to be aware of privacy being a concern based on the way some apps were designed and advertised with users' privacy in mind. Our findings show that 56 Apps, 25% of the total Apps, had some sort of privacy messaging or claimed to value privacy, whereas 44% of Exposure Notification apps included a form of privacy first messaging. For example, in Jordan's App store description for its EN app, AMAN, the app description states:

337

338 “Your privacy matters; it is as important as your health. Therefore, AMAN only stores data on
339 your phone and does not request any personal information or data that could lead to your
340 identification or to breaching your privacy.”

341

342 *Data Management*

343

344 Thirty-three of the 224 apps (14.7%) had centralized data collection where data collected by the
345 app were managed through a centralized government server or institutional data storage system.
346 Ninety-three (41.5%) COVID apps used a decentralized data management system with data
347 saved on the phone that had the app and was not transferred or saved somewhere else.

348

349 *US vs Global COVID Apps*

350

351 The US had a total of 33 COVID-19 Apps being used across the 50 states and Washington D.C.;
352 however, no app was available nationally. Twenty-seven of these (81.8%) were EN apps. Each
353 state had its own unique app and all the US apps that were made by the state and, not for a work
354 or institution, were opt-in. The US has the highest number of COVID-19 apps compared to other
355 countries. Covid apps that were associated with the state universities, but not adopted statewide,
356 were still included in the eligibility criteria.

357

358 *Context*

359 While COVID-19 exposure notification apps are intended to limit the spread of infection, the
 360 existence of a COVID-19 EN app does not necessarily define the density of COVID-19
 361 infections in the countries that used them. The countries with the lowest prevalence of COVID-
 362 19 did not necessarily have COVID-19 apps helping them. Moreover, limited data exists
 363 regarding adoption as well as effectiveness in mitigating spread due to the recentness of COVID-
 364 19, the novelty of exposure notification technology and privacy protections.

365

366 **DISCUSSION**

367

368 There was an unspoken consensus across the world that technology can be a useful tool in
 369 mitigating the spread of the COVID-19 pandemic, which was demonstrated by advances in the
 370 development and demand of novel health technologies, supporting remote monitoring,
 371 telemedicine, and digital public health interventions such as EN¹³. In this light, it is informative
 372 to compare how managing the spread of COVID differed from past pandemics. To our
 373 knowledge, this is the first pandemic to utilize technology to track exposure and augment
 374 traditional public health contact tracing. A recent study of COVID-19 technology reported the
 375 types of technologies used and adopted in digital exposure notification, including which
 376 countries adopted the various technologies and related challenges and concerns with each⁸. Our
 377 research adds to this literature by providing the first comprehensive global analysis of all

COVID-19 mobile apps, their APIs, and functions provided by those apps for both Exposure Notification Apps (EN) and non-Exposure Notification Apps (non EN).

Digital contact tracing and exposure notification facilitate access, speed of information exchange, and can be scaled in a manner that is not achievable through traditional contact tracing methods. Another benefit is the infrastructure, resources and people needed to support traditional contact tracing may be quickly overwhelmed and digital solutions may allow human resources to be more effectively applied. While digital contact tracing and exposure notification sound the same, they have some fundamental differences. Digital contact tracing in COVID-19 apps is a new kind of technology where infected persons use their phones to anonymously send an exposure notification to responsible health officials who inform other potentially exposed parties. Exposure notification technologies may use WiFi, Global Positioning System (GPS), QR Codes, or Bluetooth technology to record devices in proximity⁸. Once a person has been exposed or tests positive, they can notify the App by the click of a button. The App will then send an “exposure notification” message to the devices that have been in proximity. This transfer of proximity information can happen anonymously, when using stored Bluetooth data. Among the 36 countries that had more than one COVID App, these apps were either complementary, where some apps operated as exposure notification apps, and the other for COVID stats and updates, or they were for specific provinces and institutions within the country. Eight countries had more than one EN app, which could have resulted from competition or specificity with a region. Some countries had both their own Exposure Notification app and a GAEN app. It would be interesting to see, as data becomes more available, which API had greater usage and what kind of app was more effective in mitigating the spread of COVID-19. In addition, identifying whether the use of

Bluetooth and privacy protecting programming led to greater adoption. The tradeoff of privacy protection is the ability to know more about system performance and disease spread. Knowing exposure location could be a game changer with respect to deploying mitigation strategies in specific regions, yet may present unintended consequences. At this time, data are being collected to identify whether those using EN in the United States would use the technology if GPS were a feature of the EN, which, if found useful, can be integrated into updates.

Distinguishing COVID-19 Exposure Notification (EN) apps by their API can be useful in determining what makes an app adoptable and successful in reaching its audience. Although within this study there were limitations in measuring the adoption and usage of apps, doing so would offer insight as to what makes an app attractive and achieve higher rates of adoption over other apps. Another limitation is the time frame where the data collection process took place, as the landscape may shift significantly since then. The measurement of an exposure notification system's effectiveness in limiting the spread of infectious diseases, which was not conducted within this study due to various limitations, would also be of great significance for the development of future EN apps.

Privacy Concern

A Swiss Survey found that only 1 out of 3 citizens downloaded their EN app, SwissCovid, for which 24% of respondents reported privacy is a concern¹⁴. GAEN technology was specifically created with "user privacy and security central to the design."¹⁵ Notably, most apps were designed within a few months of COVID-19 being declared as a pandemic on March 11th, 2020¹, demonstrating the wide acceptance of COVID-19 apps as a valuable resource. This topic of privacy is of great ethical importance that needs to be continuously monitored.

Functions

Our data reveal a global consensus that technology can significantly contribute to the mitigation of COVID-19, whether through exposure notification, general information, or any other functions noted. The three most prevalent functions in both EN and Non EN apps were COVID-19 info, self-assessment, and health advice, which demonstrates a majority COVID-19 apps are used to inform the public regardless of EN capabilities. All EN apps, as expected, had the primary function of notification; therefore, secondary functions were not likely prioritized during product development (e.g., a main function of providing COVID-19 information was 16% in EN and 33% in Non EN apps). Given apps maybe more acceptable with added features, developers may want to consider providing more app functions in future iterations.

Limitations and Future Directions

Due to the fast-paced development and deployment of COVID-19 apps and the uncertainties of a global pandemic, there was limited research available about app adoption or effectiveness. While not perfect, the findings from this study provides insight on technology usage in this current pandemic and can be leveraged to learn shortcomings of COVID-19 apps for future pandemics and epidemics.

Possible bias or inaccuracy may have occurred when apps found were only accessible in their respective country's native language. Google Translate was used to interpret the official app

pages and the graphic images describing the function of the apps in the App Store and Google Play. In addition, personalized algorithms could influence which apps the Google Search engine pushed prioritized on the results page. The landscape of COVID-19 apps additionally may shift as time passes on.

Within this study, apps using the GAEN API make up 56.0% of COVID-19 exposure notification apps globally. Analyzing the adoption rates and impact of apps using the GAEN API compared to apps using other systems would be beneficial for developing future technology with higher adoption and effectiveness. This study did not pursue data on adoption rates due to lack of current availability. However, future research should pursue adoption metrics to identify correlations between certain functions and ways to increase acceptance and, subsequent usage. Additional ways to further this research include a follow up analysis to determine which apps are no longer active and provide reasoning on why that is.

Conclusions

This global landscape analysis reveals how mobile apps are being used to manage the spread of COVID-19. The review of 224 COVID-19 mobile apps identified two main type of apps: Exposure Notification apps and non-Exposure Notification apps. Apps that do not serve to notify of exposure provide COVID related information and support. Research is needed to understand barriers and facilitators to adoption and how the variety of COVID-19 app features play into public acceptance and use.

469

470

References

- 471 1. WHO Declares Public Health Emergency for Novel Coronavirus. Accessed November 7,
472 2021. <https://www.medscape.com/viewarticle/924596>
- 473 2. Weekly operational update on COVID-19 - 15 March 2022. Accessed March 20, 2022.
474 [https://www.who.int/publications/m/item/weekly-operational-update-on-covid-19---15-](https://www.who.int/publications/m/item/weekly-operational-update-on-covid-19---15-march-2022)
475 [march-2022](https://www.who.int/publications/m/item/weekly-operational-update-on-covid-19---15-march-2022)
- 476 3. Glatter KA, Finkelman P. History of the Plague: An Ancient Pandemic for the Age of
477 COVID-19. *The American Journal of Medicine*. 2021;134(2):176.
478 doi:10.1016/J.AMJMED.2020.08.019
- 479 4. Patterson GE, McIntyre KM, Clough HE, Rushton J. Societal Impacts of Pandemics:
480 Comparing COVID-19 With History to Focus Our Response. *Frontiers in Public Health*.
481 2021;9:206. doi:10.3389/FPUBH.2021.630449/BIBTEX
- 482 5. Lewis D. Why many countries failed at COVID contact-tracing - but some got it right.
483 *Nature*. 2020;588(7838):384-387. doi:10.1038/D41586-020-03518-4
- 484 6. Tracking COVID-19: Contact Tracing in the Digital Age. Accessed January 10, 2022.
485 [https://www.who.int/news-room/feature-stories/detail/tracking-covid-19-contact-tracing-in-](https://www.who.int/news-room/feature-stories/detail/tracking-covid-19-contact-tracing-in-the-digital-age)
486 [the-digital-age](https://www.who.int/news-room/feature-stories/detail/tracking-covid-19-contact-tracing-in-the-digital-age)
- 487 7. Almagor J, Picascia S. Exploring the effectiveness of a COVID-19 contact tracing app
488 using an agent-based model. *Scientific Reports 2020 10:1*. 2020;10(1):1-11.
489 doi:10.1038/s41598-020-79000-y

8. Shahroz M, Ahmad F, Younis MS, et al. COVID-19 digital contact tracing applications and techniques: A review post initial deployments. *Transportation Engineering*. 2021;5:100072. doi:10.1016/J.TRENG.2021.100072
9. Barrat A, Cattuto C, Kivelä M, Lehmann S, Saramäki J. Effect of manual and digital contact tracing on COVID-19 outbreaks: a study on empirical contact data. *Journal of the Royal Society Interface*. 2021;18(178). doi:10.1098/RSIF.2020.1000
10. Ciucci M, Gouardères F. BRIEFING Requested by the XXXX Committee ITRE in Focus.
11. Project Description – PACT: Private Automated Contact Tracing. Accessed November 7, 2021. <https://pact.mit.edu/project-description/>
12. Exposure Notifications Express overview. Accessed November 7, 2021. <https://developers.google.com/android/exposure-notifications/en-express>
13. Whitelaw S, Mamas MA, Topol E, van Spall HGC. Applications of digital technology in COVID-19 pandemic planning and response. *The Lancet Digital Health*. 2020;2(8):e435-e440. doi:10.1016/S2589-7500(20)30142-4
14. Amann J, Sleight J, Vayena E. Digital contact-tracing during the Covid-19 pandemic: An analysis of newspaper coverage in Germany, Austria, and Switzerland. *PLOS ONE*. 2021;16(2):e0246524. doi:10.1371/JOURNAL.PONE.0246524
15. Privacy-Preserving Contact Tracing - Apple and Google. Accessed March 20, 2022. <https://covid19.apple.com/contacttracing>

511

512 **Supplemental Table 1. COVID-19 Exposure Notification Apps**

513

Region	Name	EN	GAEN API	ENX
Alberta (province of Canada)	ABtracetogether	Y	N	N
Algeria	Covid Resecue	Y	N	N
Algeria	Coronavirus Algérie	Y	N	N
Argentina	CUIDAR COVID-19 ARGENTINA	Y	Y	N
Armenia	Covid-19 Armenia	Y	N	N
Australia	COVIDSafe	Y	Y	N
Austria	Stopp Corona [de]	Y	Y	N
Bahrain	BeAware Bahrain	Y	N	N
Bangladesh	Corona Tracer BD	Y	N	N
Belgium	Coronaalert	Y	Y	N
Bhutan	Druk Trace	Y	N	N
Botswana	BeSafe	Y	N	N
Brazil	VirusMapBR (formerly The Spread Project)	Y	N	N
Brazil	Coronavirus Sus	Y	Y	N
Brazil	Tô de Olho	Y	N	N

Canada	COVID Alert	Y	Y	N
Costa Rica	Mascarillo	Y	Y	Y
Costa Rica	Covid-19 tracke	Y	N	N
Croatia*	Stop Covid 19	Y	Y	N
Cyprus*	CovTracer-EN	Y	Y	N
Czech Republic	eRouška	Y	Y	N
Denmark	smitte stop	Y	Y	N
Ecuador	ASI (SO)	Y	Y	N
Egypt	Sehet Misr (Egypt's health)	Y	N	N
Estonia*	HOIA	Y	Y	N
Ethiopia	Debo	Y	N	N
Fiji	careFIJI	Y	N	N
Finland	Koronavilkku	Y	Y	N
France	TousAntiCovid [fr] (formerly "StopCovid")	Y	Y	N
Georgia	Stop Covid	Y	N	N
Germany	Corona-Warn-App	Y	Y	N
Ghana	GH covid-19 tracker app	Y	N	N
Gibraltar	BEAT Covid Gibraltar	Y	Y	N
Greece	EXO	Y	Y	N

Guam	Guam covid alert	Y	Y	N
Hong Kong	LeaveHomeSafe	Y	N	N
Hungary	VirusRadar (terminated)	Y	N	N
Iceland	Ranking C-19	Y	Y	N
India	Aarogya Setu	Y	N	N
Indonesia	PeduliLindungi	Y	N	N
Iran	AC19 (removed)	Y	N	N
Iraq	Salamtak	Y	N	N
Ireland	COVID Tracker Ireland	Y	Y	N
Israel	HaMegen	Y	N	N
Italy	Covid Community Alert	Y	N	N
Italy	Immuni	Y	Y	N
Italy	diAry	Y	N	N
Japan	Cocoa - COVID-19 Contact App	Y	Y	N
Jersey	Jersey COVID Alert	Y	Y	N
Jordan	Aman	Y	N	N
Kazakhstan	Saqbol	Y	Y	N
Kenya	KoviTrace	Y	N	N
Kyrgyzstan	Stop COVID-19 KG	Y	N	N

Laos	LaoKYC	Y	N	N
Latvia	Apturi	Y	Y	N
Lithuania*	Korona Stop LT	Y	Y	N
Malaysia	Gerak Malaysia	Y	N	N
Malaysia	MyTrace	Y	N	N
Malaysia	SELangkah	Y	N	N
Maldives	TraceEkee	Y	N	N
Malta*	COVID alert Malta	Y	Y	N
Mongolia	COVID-19 ERSDEL	Y	Y	N
Morocco	Wiqaytna (وقايتنا) "Our prevention"	Y	N	N
Netherlands	CoronaMelder	Y	Y	N
Netherlands	PrivateTracer	Y	N	N
New Zealand	NZ COVID Tracer	Y	Y	N
North Macedonia	StopKorona!	Y	N	N
Norway	Smittestopp	Y	Y	N
Oman	Tarassud+	Y	N	N
Palau	AliiPass	Y	Y	N
Panama	Protegete Panama	Y	Y	N
Philippines	StaySafe PH	Y	Y	N

Philippines	TRAZE	Y	N	N
Poland	ProteGO Safe	Y	Y	N
Portugal	STAYAWAY COVID	Y	Y	N
Puerto Rico	Rastrea el Virus BT (in development. early access)	Y	Y	N
Qatar	Ehteraz	Y	N	N
Russia	Госуслуги.COVID трекер (Stopcoronavirus. My Contacts)	Y	Y	N
Russia	Social Monitoring	Y	N	N
Russia	Contact Tracer	Y	N	N
Saudi Arabia	Tabaud - تباعد	Y	Y	N
Seychelles	Contak	Y	N	N
Singapore	TraceTogether	Y	N	N
Slovenia*	OstaniZdrav	Y	Y	N
South Africa	Covid Connect	Y	Y	N
South Africa	COVID Alert South Africa	Y	Y	N
South Korea	Corona 100m	Y	N	N
Spain	Radar COVID	Y	Y	N
Sri Lanka	Suwapetha	Y	N	N
Switzerland	SwissCovid	Y	Y	N

Thailand	MorChana	Y	N	N
Togo	TOGO SAFE	Y	N	N
Tunisia	e7mi	Y	N	N
United Arab Emirates	ALHOSN UAE	Y	N	N
United Kingdom	NHS COVID-19	Y	Y	N
United Kingdom	We Health Bermuda	Y	Y	N
United Kingdom	Protect Scotland	Y	Y	N
United Kingdom	StopCOVID NI	Y	N	N
Uruguay	Coronavirus UY	Y	Y	N
Vietnam	Bluezone	Y	N	N
Global	Coalition App	Y	N	N
United States	Name	EN	GAEN API	ENX
Alabama	GuideSafe	Y	Y	N
Arizona	Covid Watch Arizona (University App)	Y	Y	N
California	CA Notify	Y	Y	Y
Colorado	CO Exposure Notifications	Y	Y	Y
Connecticut	COVID Alert CT	Y	Y	Y
Delaware	COVID Alert DE	Y	Y	N
District of Columbia	DC Can	Y	Y	Y

Georgia	Novid	Y	N	N
Hawaii	AlohaSafe Alert	Y	Y	Y
Louisiana	CovidDefense	Y	Y	N
Maryland	MD Covid Alert	Y	Y	Y
Massachusetts	MassNotify	Y	Y	Y
Michigan	MI Covid Alert	Y	Y	N
Minnesota	Covidaware MN	Y	Y	N
Nevada	Covid Trace Nevada	Y	Y	Y
New Jersey	CovidAlert NJ	Y	Y	N
New Mexico	NM Notify	Y	Y	Y
New York	COVID Alert NY	Y	Y	N
North Carolina	SlowCOVIDNC	Y	Y	N
North Dakota (also South Dakota and Wyoming)	Care19	Y	Y	N
Oregon	Oregon Exposure Notifications (University Pilot)	Y	Y	Y
Pennsylvania	COVID Alert PA	Y	Y	N
South Carolina	South Carolina Safer Together	Y	Y	N
Utah	UT Exposure Notifications	Y	Y	Y
Virginia	COVIDWISE	Y	Y	Y

Washington	WA Notify	Y	Y	Y
Wisconsin	WI Exposure Notification	Y	Y	Y

514

515

516

517

518

519

520

521 **Supplemental Table 2. COVID-19 Non Exposure Notification Apps**

522

Region	Name	EN
Algeria	Covinfo (Golden Corporation)	N
Angola	COVID-19 Angola- CISP	N
Armenia	Travel without Covid-19	N
Australia	Coronavirus Australia	N
Azerbaijan	E-Tebib	N
Bahamas	Hubbcat	N
Barbados	BIMSafe (Also used in Antigua, Canadam Guyana, Jamaica, Panama, and US)	N

Belize	Belize travel health app	N
Benin	Infos Covid-19 Bénin	N
Bolivia	Bolivia Segura	N
Bosnia	Clear to Go	N
Brunei	BruHealth	N
Bulgaria	VirusSafe	N
Burkina Faso	Co-Trace 9	N
Cambodia	Stop Covid	N
Cambodia	Khmer Vacc	N
Canada	ArriveCAN	N
Chile	CORONAPP	N
China	Alipay Health code	N
Colombia	CoronApp-Colombia	N
Costa Rica	EDUS	N
Côte d'Ivoire	Cargill	N
Ecuador	CovidEC	N
Eritrea	Eritrea tackling COVID-19	N
France	CheckYourMask	N
Germany	CovPass	N
Germany	ITO	N

Greece	Visit Greece	N
Greece	DOCANDU Covid Checker	N
Grenada	Ronatrac	N
Guatemala	Alerta Guate	N
Guinea-Bissau	DHIS2	N
Guyana	MoPH COVID-19	N
Haiti	HIS Program App	N
Hong Kong	StayHome Safe	N
Hungary	EESZT	N
India	COVA Punjab	N
India	COVID-19 Quarantine Monito	N
India	Mahakavach	N
India	Quarantine Watch	N
India	Test Yourself Puducherry	N
Italy	SM-Covid-19	N
Jamaica	JamCOVID-19	N
Kazakhstan	Ashyq	N
Kazakhstan	Smart Astana App	N
Kuwait	Shlonik	N
Lebanon	MoPH App	N

Lithuania*	Karantinas	N
Luxembourg	CovidCheck	N
Malawi	COVID-19 NEBA	N
Malaysia	MySejahtera	N
Mexico	COVID-19MX	N
Mongolia	Shurrkhail 19	N
Myanmar	Saw Saw Shar	N
Namibia	NUST Covid App	N
Nepal	COVIRA ("COVID-19 Risk Assessment tool")	N
Nepal	Nepal COVID-19 Surveillance	N
Nepal	Hamro Swasthya	N
Nepal	Covid NP	N
Netherlands	CoronaCheck	N
Oman	HMushrif	N
Pakistan	COVID-19 Gov PK	N
Pakistan	Pass Track	N
Pakistan	CoronaCheck	N
Peru	Peru en tus manos	N
Philippines	RC143	N
Saudi Arabia	Corona Map	N

Saudi Arabia	Tawakkalna	N
Seychelles	Lasante	N
Singapore	Health Buddy +	N
South Korea	Quarantine-Report	N
South Korea	CoronaMap	N
South Korea	Self-Diagnosis app	N
Sri Lanka	Self Shield (Formerly COVID Shield)	N
Sri Lanka	MyHealth	N
Sudan	Awafi	N
Sweden	Covid Symptom study	N
Switzerland	CovidCertificate	N
Tanzania	CoronaCheck	N
Tanzania	Zanzibar COVID-19 Testing	N
Thailand	ThailandPlus	N
Timor Leste	Covid-19 Timor-Leste	N
Trinidad and Tobago	Ministry of Health Trinidad and Tobago	N
Ukraine	Вдома (Act at home)	N
United Arab Emirates	StayHome	N
United Arab Emirates	Covid-19 UAE	N
United Kingdom	COVID Symptom Study (formerly Covid Symptom Tracker)	N

Vietnam	NCOVI	N
Zimbabwe	ZimCovid Safe	N
Global	World Health Organization COVID-19 App	N
United States	Name	EN
Florida	Healthy Together	N
Florida	Stronger than C19	N
Illinois	Safer Illinois (University App)	N
Nebraska	1-Check Covid UNO (University App)	N
Rhode Island	CRUSH COVID RI	N
Texas	Protect Texas Together (University App)	N

523

524

525

526 **Supplemental Table 3. Features in EN Apps per Total Number of EN Apps**

Functions of EN Apps	Percentage	App Count
COVID-19 Info	17.2	22
Self-Assessment	16.4	21
Health Advice/What to Do	15.6	20
Test Scheduling/Results	10.2	13
Contact Health Officials/Hotline/Hotline	9.4	12
QR Code for Public Places	7.8	10
Medical Reporting	7.8	10
Route Tracking/Point of Interest Journal	5.5	7
Quarantine Information/ Enforcement	5.5	7
Location Risk Assessment	4.7	6

FAQ	3.9	5	527
Vaccination Schedule (Manage/Reminder)	3.1	4	
Vaccination Certificate	3.1	4	528
News	3.1	4	529
QR Code of Health Status	3.1	4	
Telemedicine/Self Health Reporting	2.3	3	530
Gen Health	2.3	3	531
Direction/Map to Hospitals	2.3	3	
Vaccine Updates	1.6	2	
Health/Vaccination Status	1.6	2	
Calendar	1.6	2	
Symptom Tracker	0.8	1	
Border Crossing Registration	0.8	1	
Functions of Non EN Apps	Percentage	Count of Functions	
Self-Assessment	35.4	34	
COVID-19 Info/Stats	32.3	31	
Health Advice/Info	29.2	28	
Self-Quarantine Management/Information/Enforcement	21.9	21	
Contact Tracing	17.7	17	
Symptom Tracker/Logger	16.7	16	
Hotline Numbers	9.4	9	
Vaccine Registration	8.3	8	
Vaccination / Testing Record	7.3	7	
Telemedicine/Self Health Reporting	7.3	7	
Frequently Asked Questions	6.3	6	
Chatbot	5.2	5	

Table 4. Non EN App Features per Total Number of non EN Apps

QR Code/Digital Health Status	5.2	5
Hospital List/Map	5.2	5
COVID-19 Surveillance Dashboard	4.2	4
Book COVID-19 Test/Test Center Availability	4.2	4
Vaccination Info	3.1	3
News	3.1	3
QR Code for Public Places	3.1	3
Digital Vaccine Card	3.1	3
COVID-19 Treatment Info	2.1	2
Special Needs Access	2.1	2
Traveler Arrival Form/Travel Forms	2.1	2
Information for Trade/Business	1.0	1
Hospital Booking	1.0	1
Access Health Records	1.0	1
Map of COVID-19 Cases	1.0	1
Polls	1.0	1
Community Action Survey	1.0	1
Rumors (report/debunk)	1.0	1

532

533

534

535

536

537 **Table 5. GAEN App Functions per Total Number of GAEN Apps**

538

<u>Functions of EN Apps with GAEN API</u>	Percentage	Count
COVID-19 Info	17.3	13
Self-Assessment	16.0	12
Health Advice/What to Do	14.7	11
Medical Reporting	8.0	6
Test Scheduling/Results	8.0	6
Contact Health Officials/Hotline/Hotline	8.0	6
FAQ	5.3	4
QR Code for Public Places	2.7	2
Vaccination Certificate	2.7	2
News	2.7	2
Location Risk Assessment	2.7	2
Direction/Map to Hospitals	2.7	2
Route Tracking/Point-of-Interest Journal	2.7	2
Calendar	1.3	1
General Health	1.3	1
Border Crossing Registration	1.3	1
Quarantine Information/ Enforcement	1.3	1
News	1.3	1
Symptom Tracker	1.3	1

Telemedicine	1.3	1
Health Status/Vaccination Status	1.3	1

539

540

541

542 **Table 6. Functions in non GAEN EN Apps per Total Number of non GAEN EN Apps.**

Functions of EN Apps with non GAEN API	Percentages	Count
COVID-19 Info	17.0	9
Health Advice/What to do	17.0	9
QR code for Public Places	15.1	8
Self-Assessment	15.1	8
Contact Health officials/Hotline/Hotline	11.3	6
Test Scheduling/Results	11.3	6
Quarantine Information/ Enforcement	11.3	6
Route Tracking/Point-of-Interest Journal	9.4	5
QR code of Health Status	7.5	4
Vaccination Schedule (Manage/Reminder)	7.5	4
Medical Reporting	7.5	4
Location risk assessment	7.5	4
General Health	3.8	2
Vaccination Certificate	3.8	2
Vaccine Updates	3.8	2
Telemedicine/Self Health Reporting	3.8	2

Calendar	1.9	1
FAQ	1.9	1
News	1.9	1
Direction/Map to Hospitals	1.9	1
Health status/Vaccination Status	1.9	1

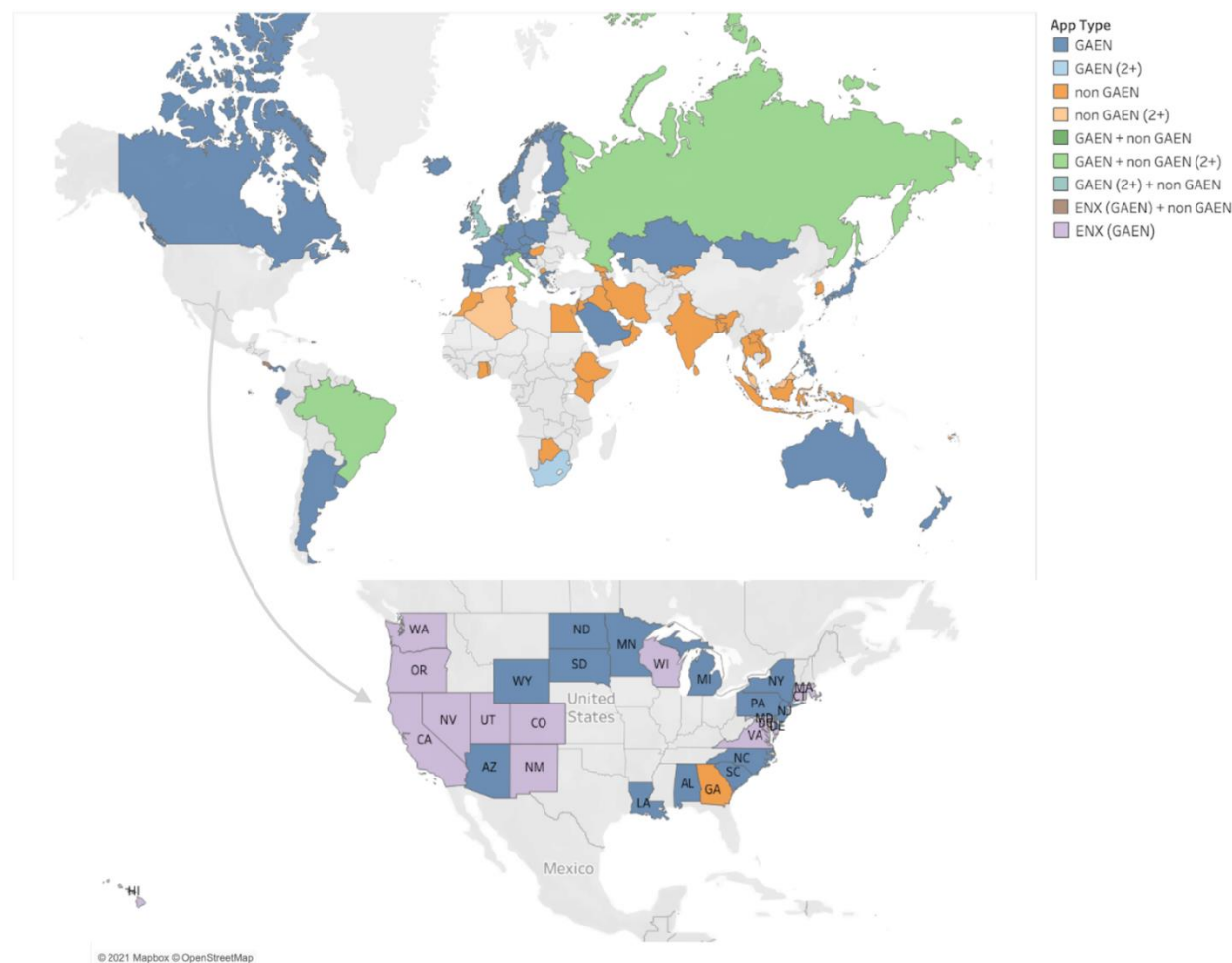


Figure 1. Global map of regions categorized by Exposure Notification (EN) App API.

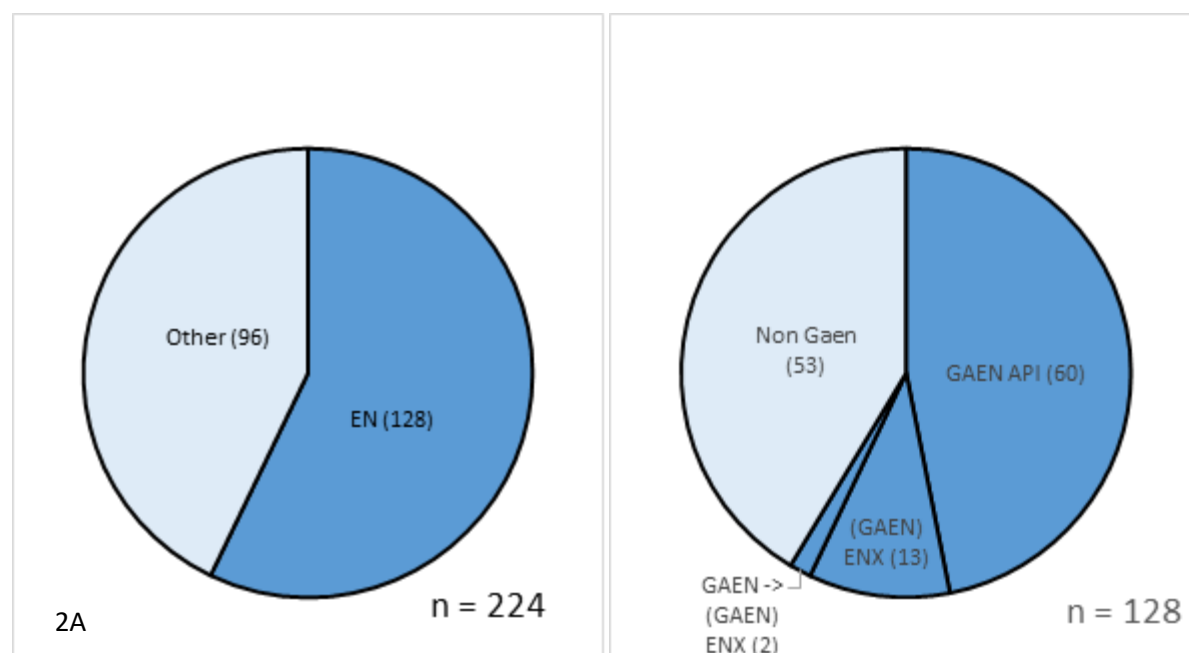


Figure 2. EN App Features: Figure 2a depicts the numbers of exposure notification and non-exposure notification apps and Figure 2b depicts the type of API technology used.